DocuSign Envelope ID: C6ADB852-D539-48DB-83D1-6A0ED407D739

PROJECT: 17BP.14.R.115

CONTRACT: DN00281

STATE OF NORTH CAROLINA
DIVISION OF HIGHWAYS

T.I.P. NO.	SHEET NO.
17BP.14.R.115	UO–1

UTILITIES BY OTHERS PLANS
MACON COUNTY

100% PLANS

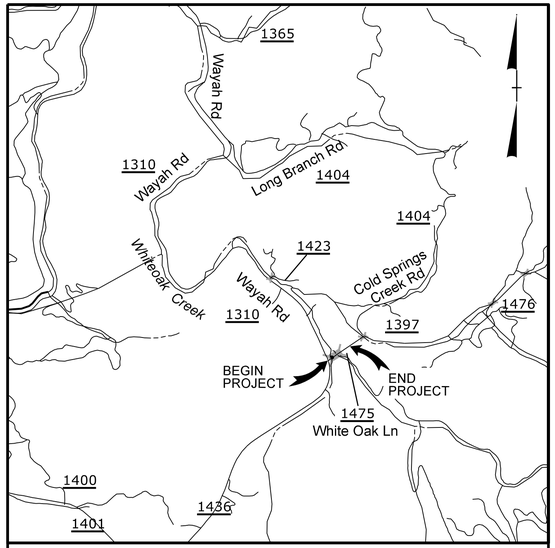

VICINITY MAP

LOCATION: BRIDGE NO. 029 OVER WHITE OAK CREEK ON SR 1475 (WHITE OAK LN)

TYPE OF WORK: UTILITIES BY OTHERS

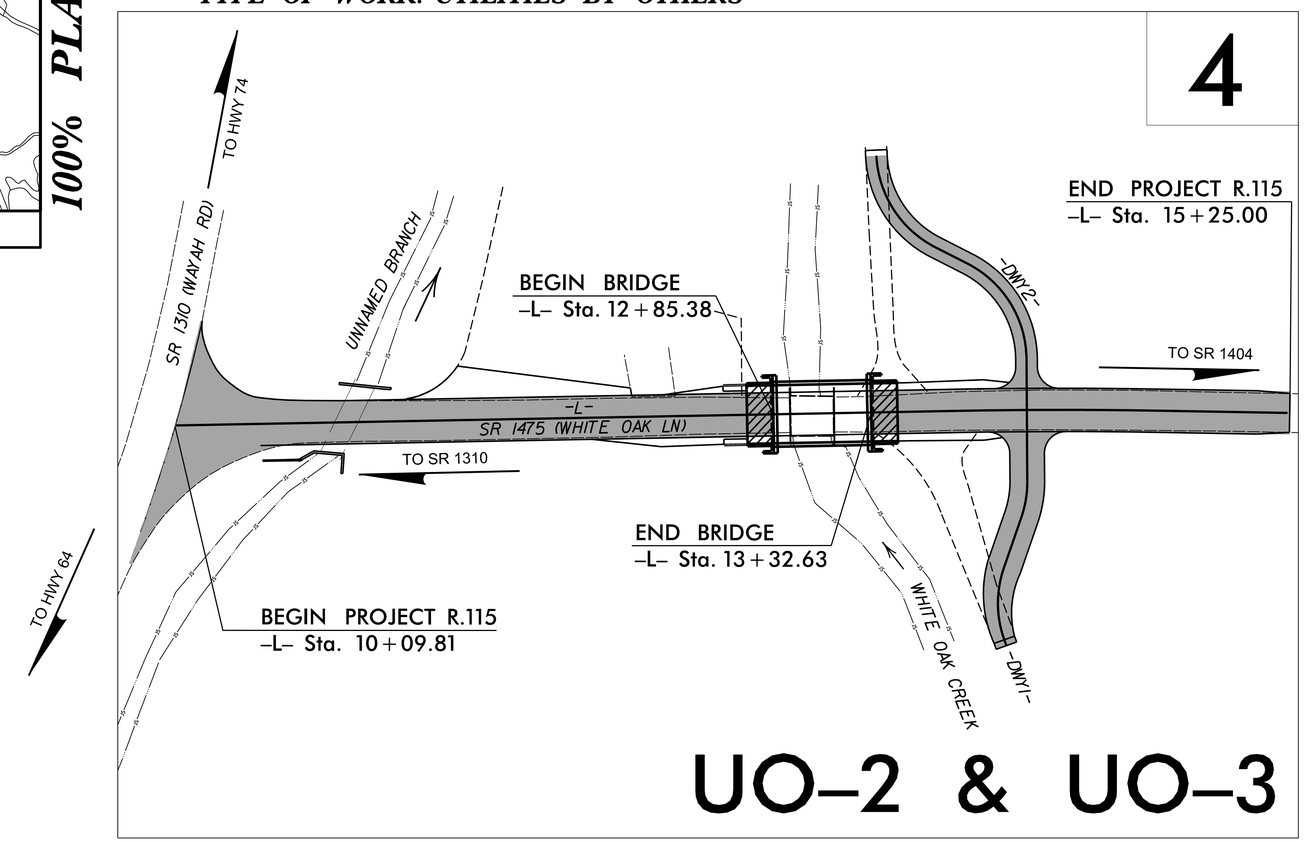

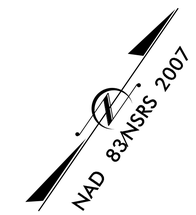

GRAPHIC SCALES

30 15 0 30 60
PLANS

INDEX OF SHEETS

SHEET NO.	DESCRIPTION
UO–1	TITLE SHEET
UO–2	UTILITIES BY OTHERS PLAN SHEET
UO–3	DETOUR PLAN (FOR REFERENCE)

UTILITY OWNERS ON PROJECT

(1) POWER – DUKE ENERGY

(2) TELEPHONE – FRONTIER COMMUNICATIONS

PREPARED IN THE OFFICE OF:

UTILITIES BY OTHER PLANS PREPARED BY:
DAVIS • MARTIN • POWELL
ENGINEERS & SURVEYORS
6415 OLD PLANK RD. HIGH POINT, NC 27265
PHONE: (336)886-4821 FAX: (336)886-4459
WWW.DMP-INC.COM LICENSE: F-0245

3/15/2021

Randy McNeill, P.E. — UTILITY PROJECT MANAGER

Andy Larrick, P.E. — PROJECT UTILITY COORDINATOR

DIVISION OF HIGHWAYS
STATE OF NORTH CAROLINA

$$$$$$SYSTIME$$$$
$$$$$$USERNAME$$$$DGN$$$$$$